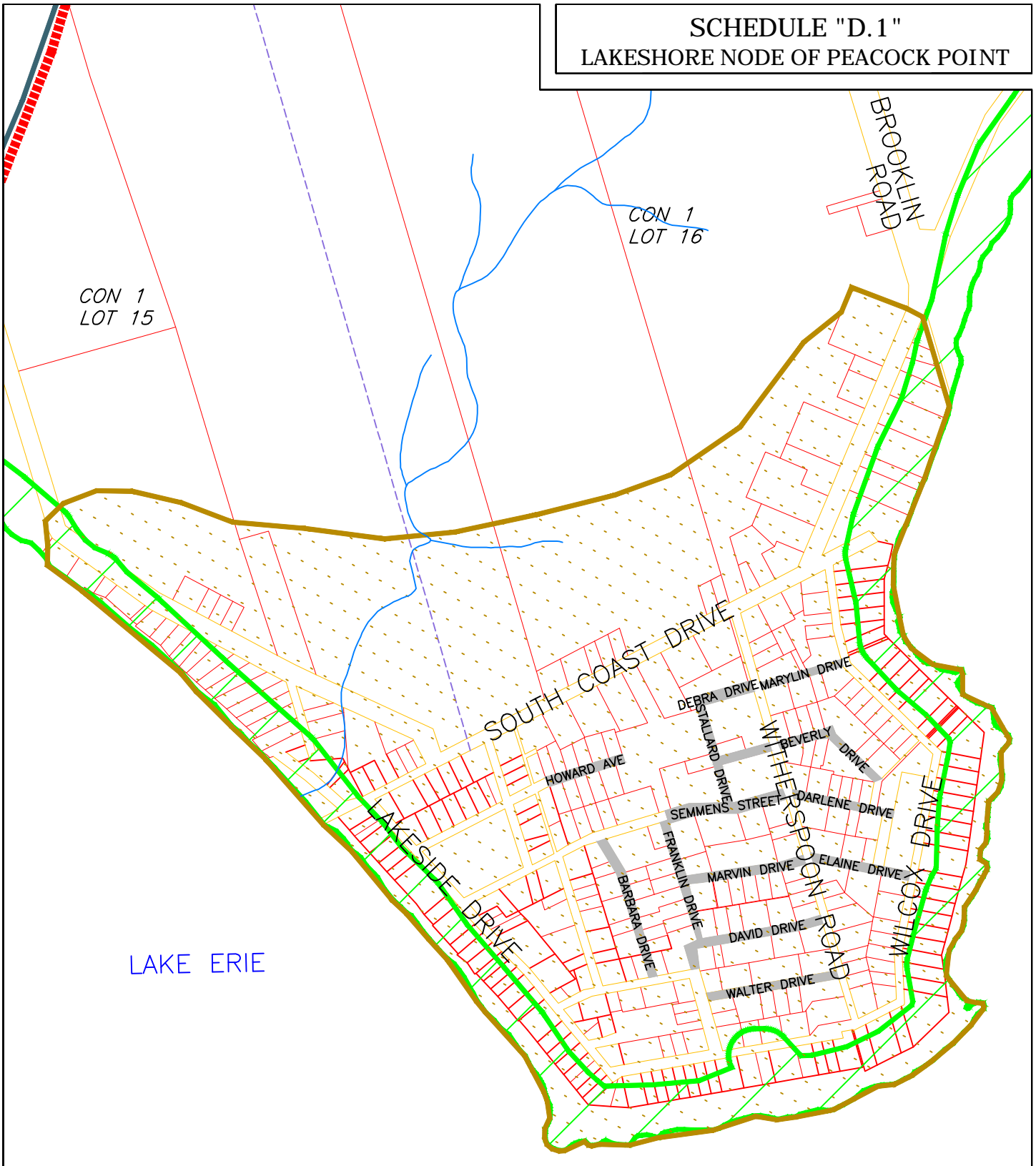


**SCHEDULE "D.1"**  
**LAKESHORE NODE OF PEACOCK POINT**



**LEGEND:**

NATURAL ENVIRONMENT AREAS

 LAKESHORE HAZARD LANDS

 RESORT RESIDENTIAL NODE

 AGRICULTURE



INDUSTRIAL INFLUENCE AREA



MINERAL AGGREGATE RESOURCE AREAS



PRIVATE ROAD



WATER COURSE

**HALDIMAND COUNTY**  
**OFFICIAL PLAN**

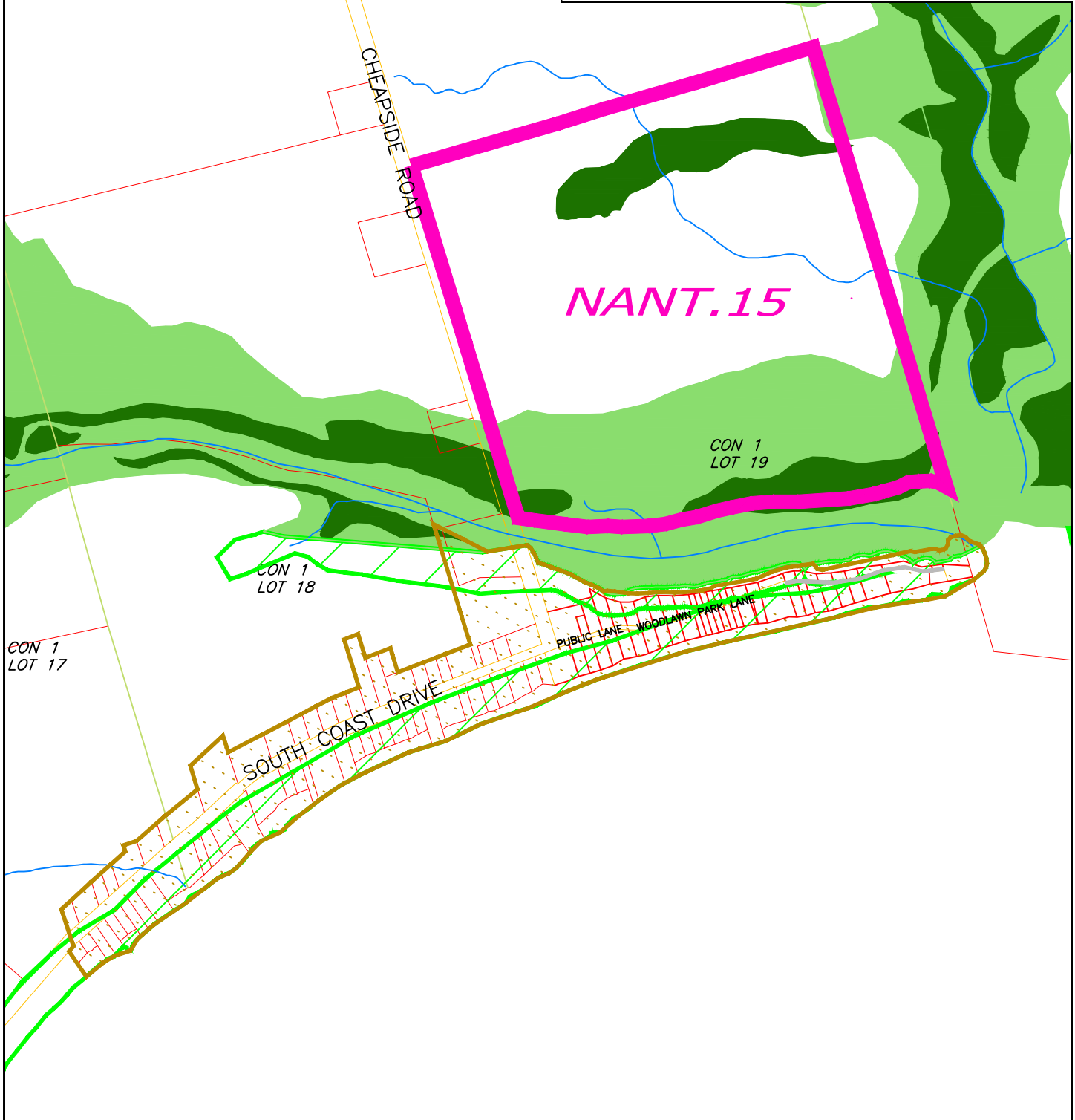
DECISION DATE: JUNE 8, 2009



1 IN = 200 METRES



SCHEDULE "D.2"  
LAKESHORE NODE OF WOODLAWN PARK



LEGEND:

CORE NATURAL ENVIRONMENT AREAS

PROVINCIALY SIGNIFICANT WETLANDS

RIVERINE HAZARD LANDS

NATURAL ENVIRONMENT AREAS

LAKESHORE HAZARD LANDS



RESORT RESIDENTIAL NODE



AGRICULTURE



PRIVATE ROAD



WATER COURSE



SITE SPECIFIC POLICY

HALDIMAND COUNTY  
OFFICIAL PLAN

DECISION DATE: JUNE 8, 2009

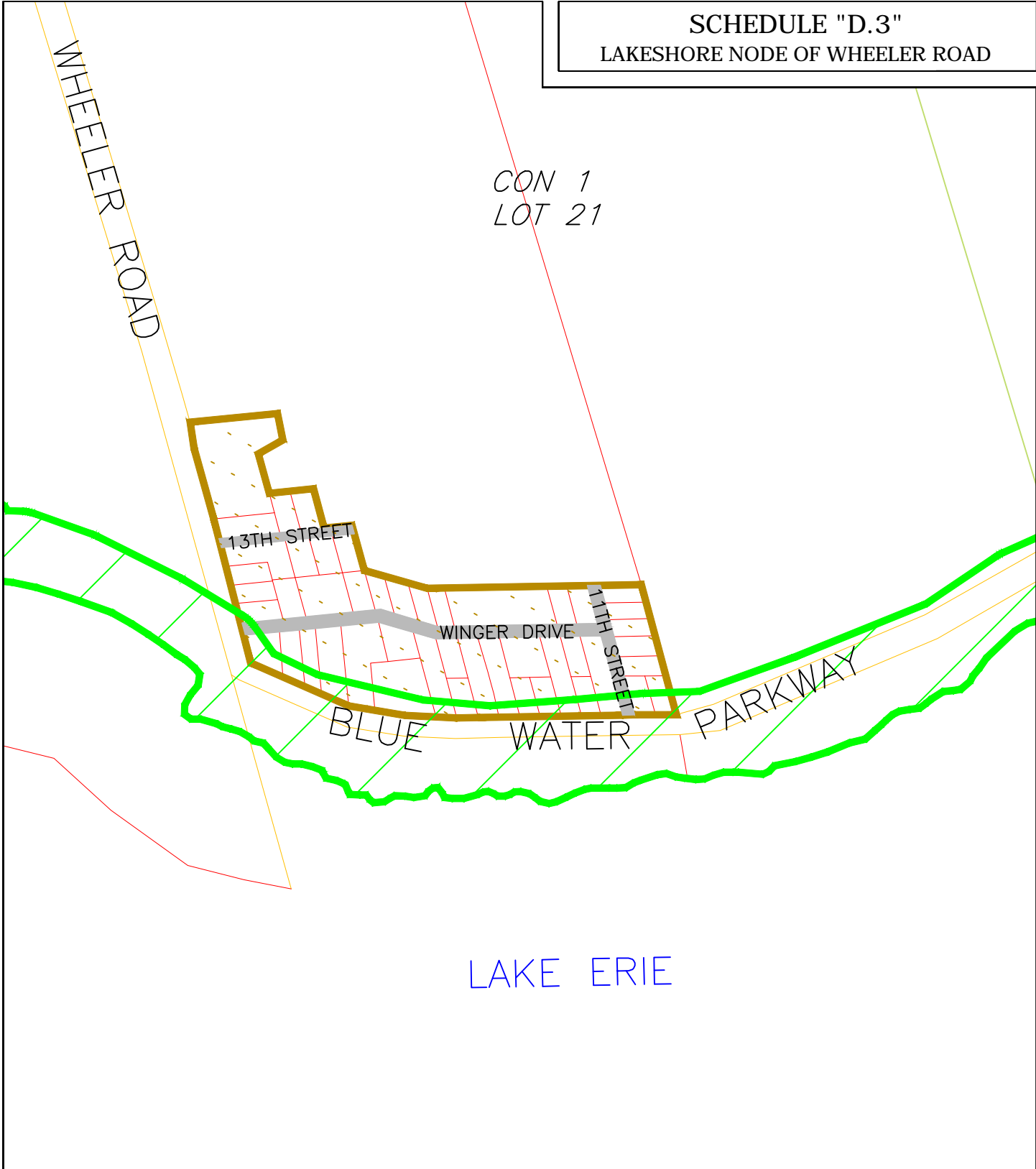


1 IN = 200 METRES



**SCHEDULE "D.3"**  
**LAKESHORE NODE OF WHEELER ROAD**

CON 1  
 LOT 21



**LEGEND:**

NATURAL ENVIRONMENT AREAS



LAKESHORE HAZARD LANDS



RESORT RESIDENTIAL NODE



AGRICULTURE



PRIVATE ROAD

**HALDIMAND COUNTY**  
**OFFICIAL PLAN**

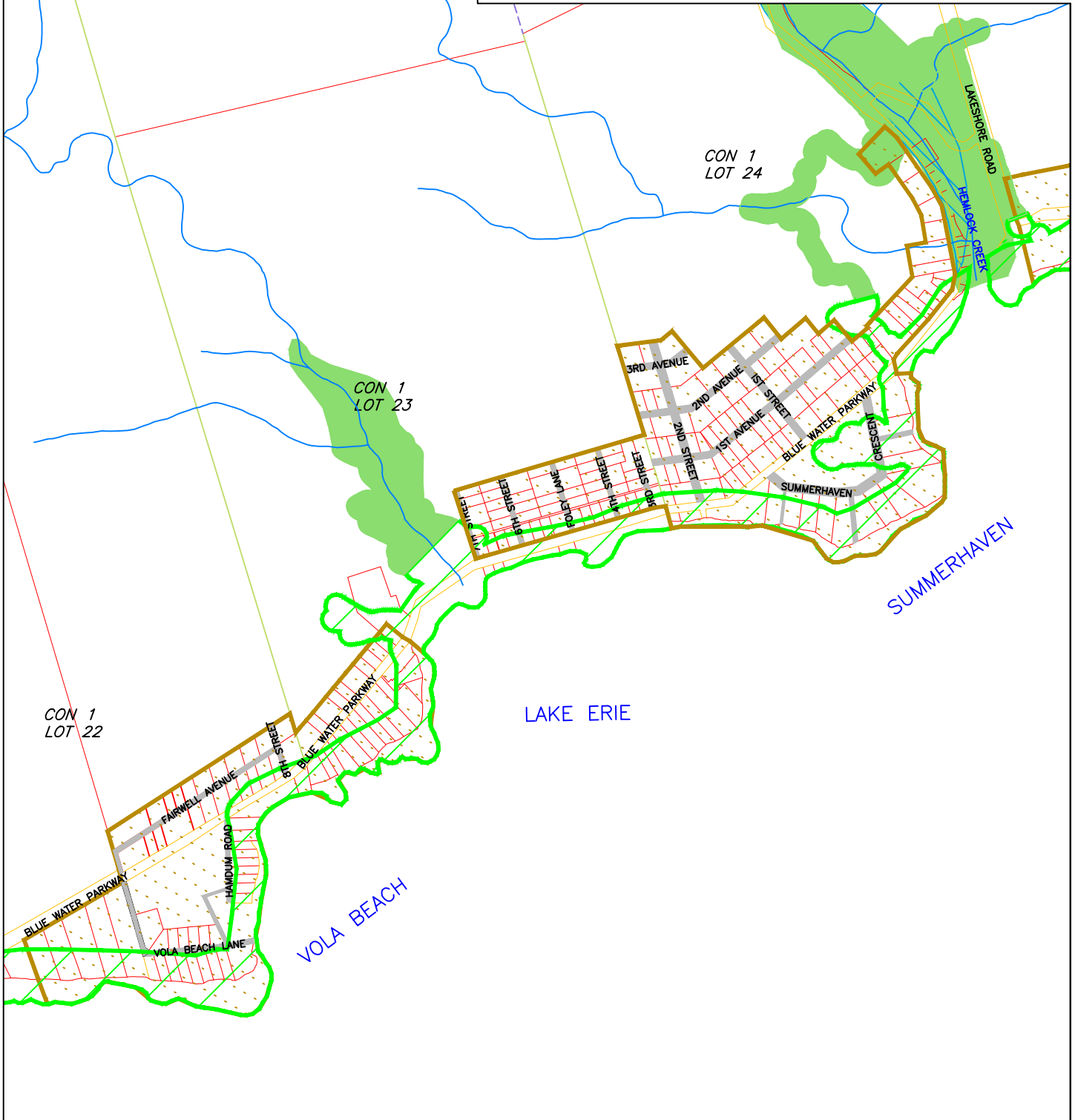
DECISION DATE: JUNE 8, 2009



1 IN = 100 METRES



**SCHEDULE "D.4"**  
**LAKESHORE NODE OF VOLA BEACH & SUMMERHAVEN**



**LEGEND:**

CORE NATURAL ENVIRONMENT AREAS



RIVERINE HAZARD LANDS


NATURAL ENVIRONMENT AREAS



LAKESHORE HAZARD LANDS



RESORT RESIDENTIAL NODE



AGRICULTURE



PRIVATE ROAD



WATER COURSE

**HALDIMAND COUNTY**  
**OFFICIAL PLAN**

DECISION DATE: JUNE 8, 2009

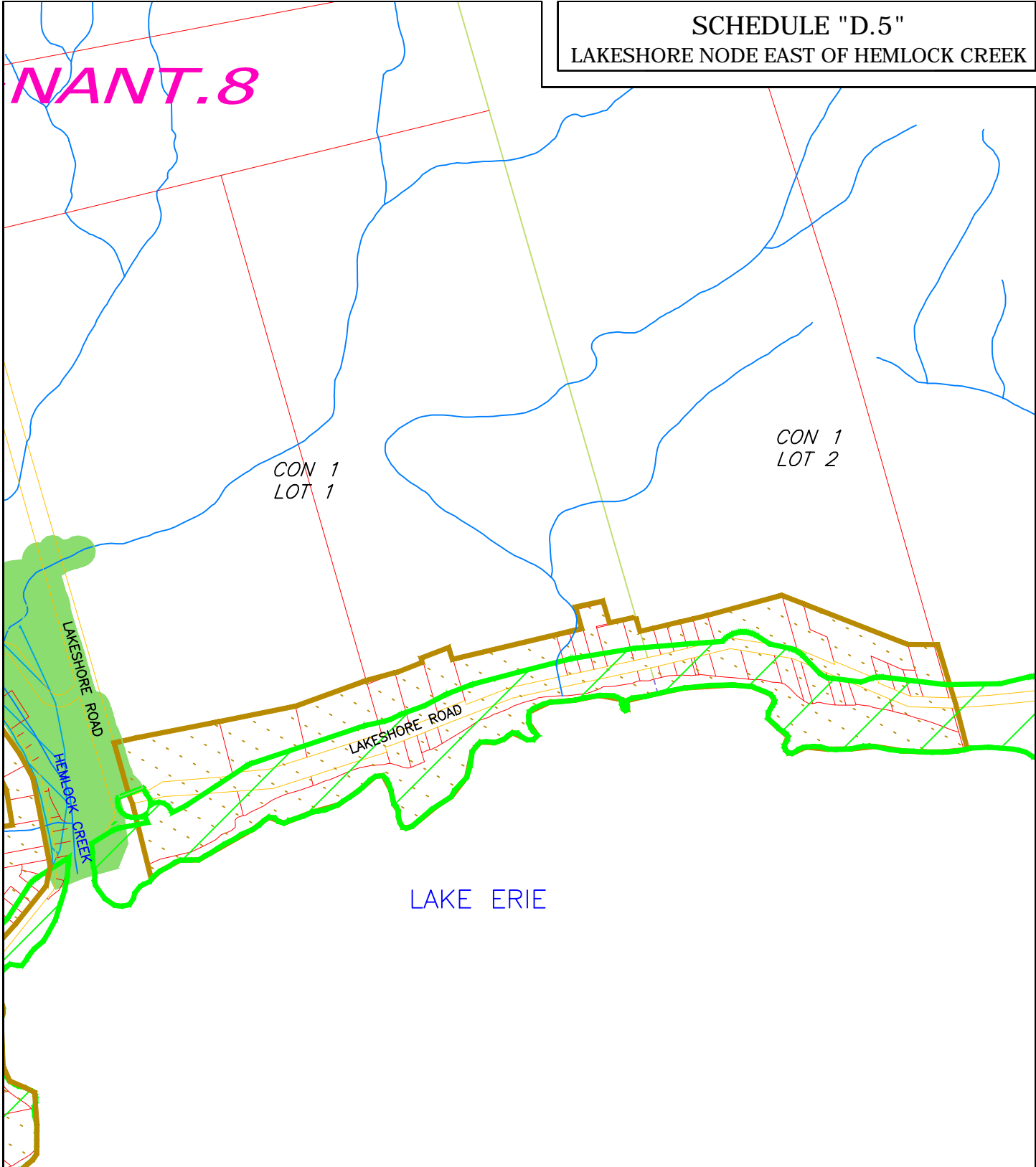


1 IN = 200 METRES








SCHEDULE "D.5"  
LAKESHORE NODE EAST OF HEMLOCK CREEK

*NANT.8*



LEGEND:

- |   |                         |
|---|-------------------------|
| CORE NATURAL ENVIRONMENT AREAS  |                         |
|  | RIVERINE HAZARD LANDS   |
| NATURAL ENVIRONMENT AREAS   |                         |
|  | LAKESHORE HAZARD LANDS  |
|  | RESORT RESIDENTIAL NODE |
|  | AGRICULTURE             |
|  | WATER COURSE            |

HALDIMAND COUNTY  
OFFICIAL PLAN

DECISION DATE: JUNE 8, 2009

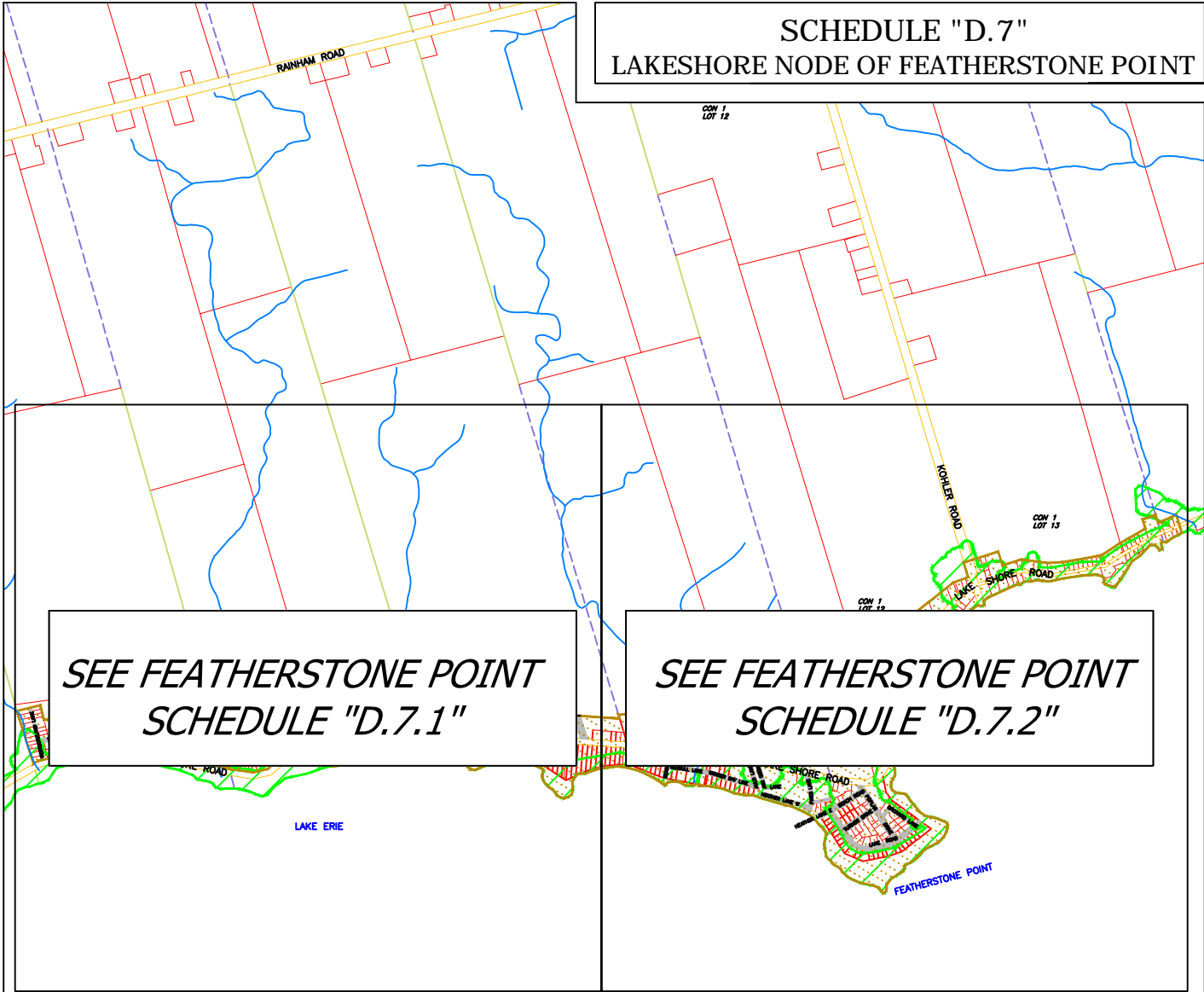


1 IN = 150 METRES









SCHEDULE "D.7"  
LAKESHORE NODE OF FEATHERSTONE POINT



LAKE ERIE

LEGEND:

- |   |   |              |
|---|---|--------------|
| NATURAL ENVIRONMENT AREAS   |  | PRIVATE ROAD |
|  LAKESHORE HAZARD LANDS  |  | AGRICULTURE  |
|  RESORT RESIDENTIAL NODE |   |              |

HALDIMAND COUNTY  
OFFICIAL PLAN

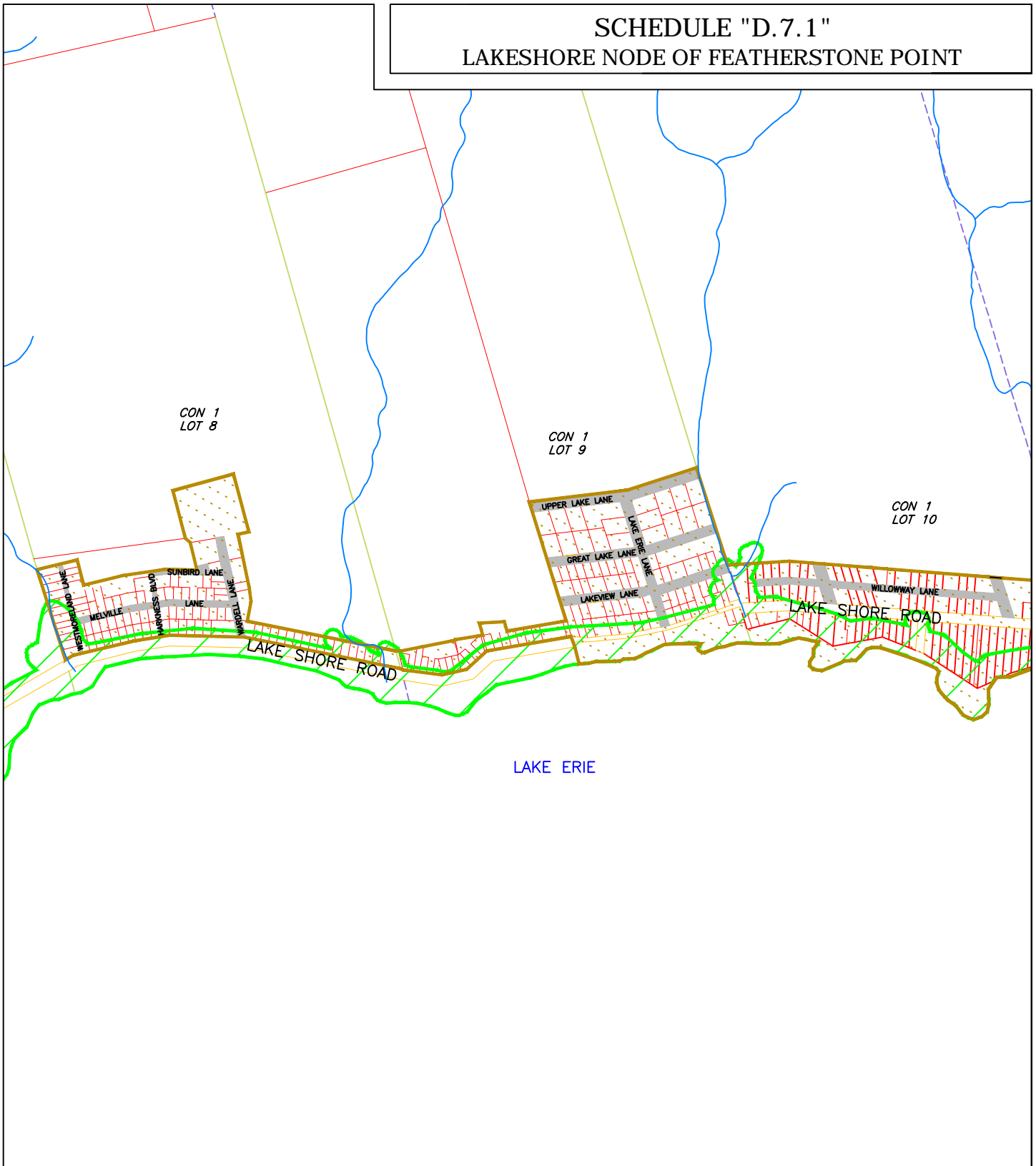
DECISION DATE: JUNE 8, 2009



1 IN = 500 METRES



**SCHEDULE "D.7.1"**  
**LAKESHORE NODE OF FEATHERSTONE POINT**



**LEGEND:**

NATURAL ENVIRONMENT AREAS

 LAKESHORE HAZARD LANDS

 RESORT RESIDENTIAL NODE

 AGRICULTURE

 PRIVATE ROAD

 WATER COURSE

**HALDIMAND COUNTY  
 OFFICIAL PLAN**

DECISION DATE: JUNE 8, 2009

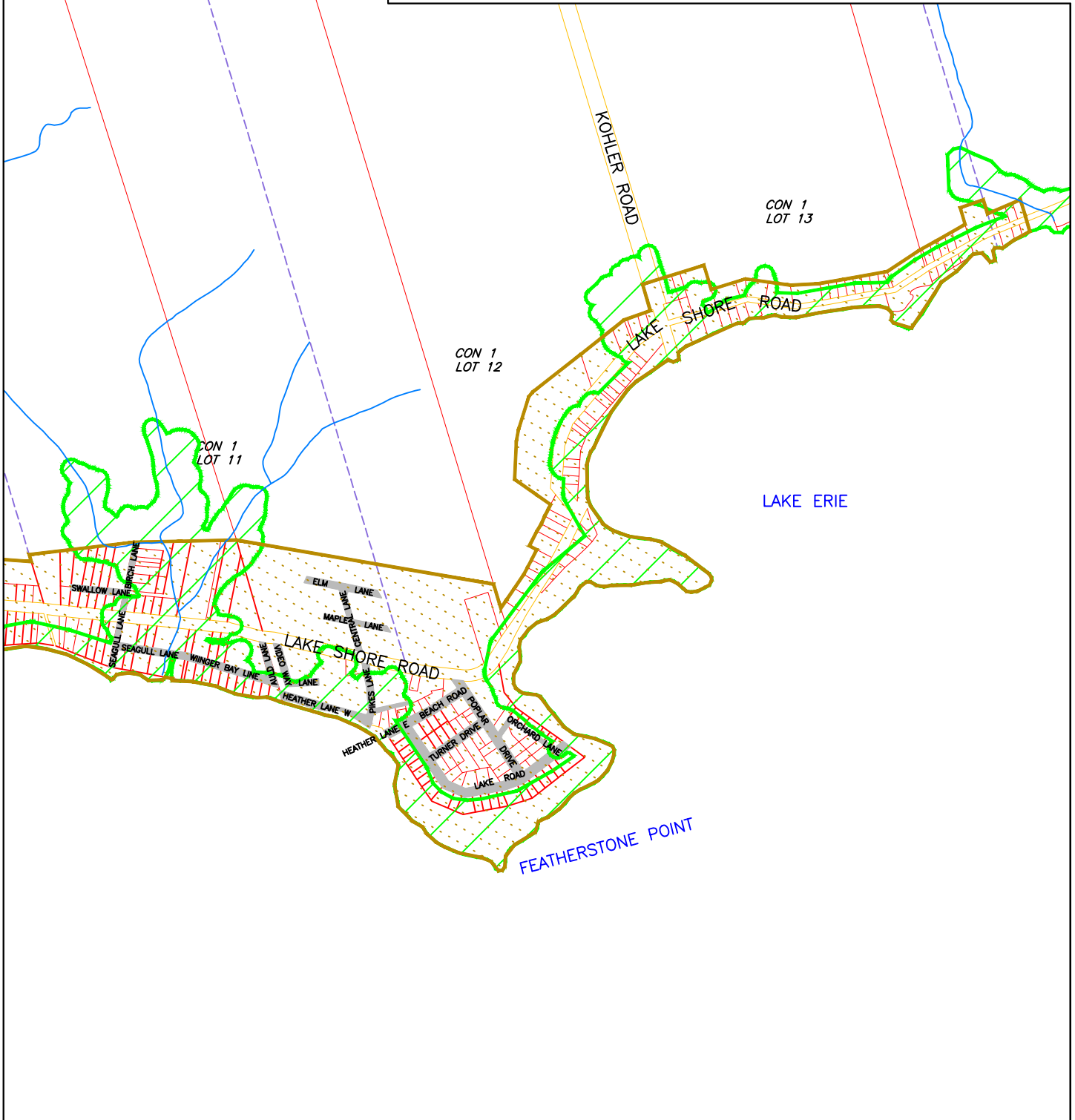


1 IN = 250 METRES











**SCHEDULE "D.7.2"**  
**LAKESHORE NODE OF FEATHERSTONE POINT**



**LEGEND:**

- |   |  |
|---|--|
|  NATURAL ENVIRONMENT AREAS |  AGRICULTURE  |
|  LAKESHORE HAZARD LANDS    |  PRIVATE ROAD |
|  RESORT RESIDENTIAL NODE   |  WATER COURSE |

**HALDIMAND COUNTY**  
**OFFICIAL PLAN**

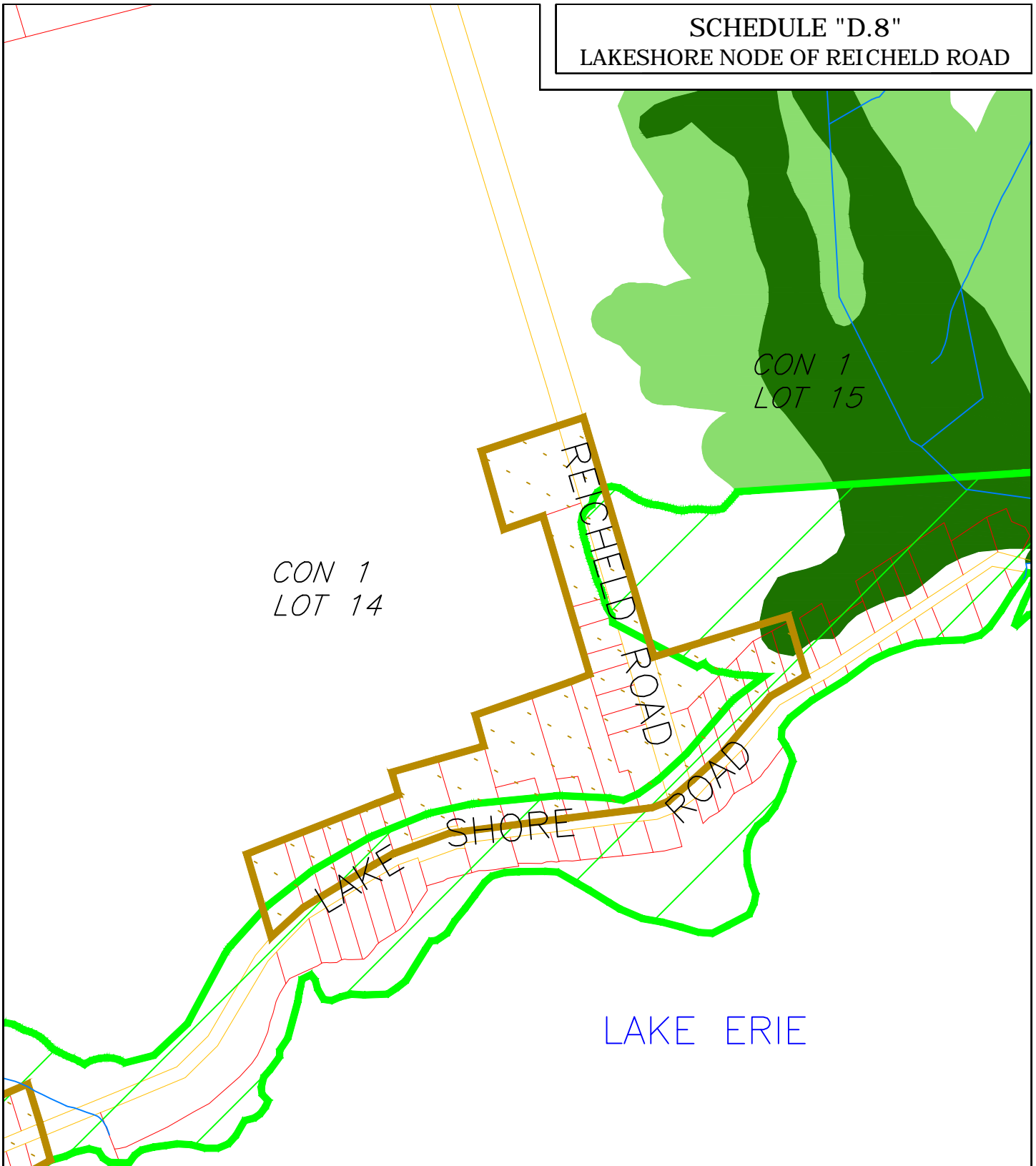
DECISION DATE: JUNE 8, 2009






1 IN = 250 METRES







**SCHEDULE "D.8"  
LAKESHORE NODE OF REICHEL ROAD**



**LEGEND:**

- CORE NATURAL ENVIRONMENT AREAS
  -  PROVINCIALY SIGNIFICANT WETLANDS
  -  RIVERINE HAZARD LANDS
  - NATURAL ENVIRONMENT AREAS
    -  LAKESHORE HAZARD LANDS

-  RESORT RESIDENTIAL NODE
-  AGRICULTURE
-  PRIVATE ROAD
-  WATER COURSE

**HALDIMAND COUNTY  
OFFICIAL PLAN**

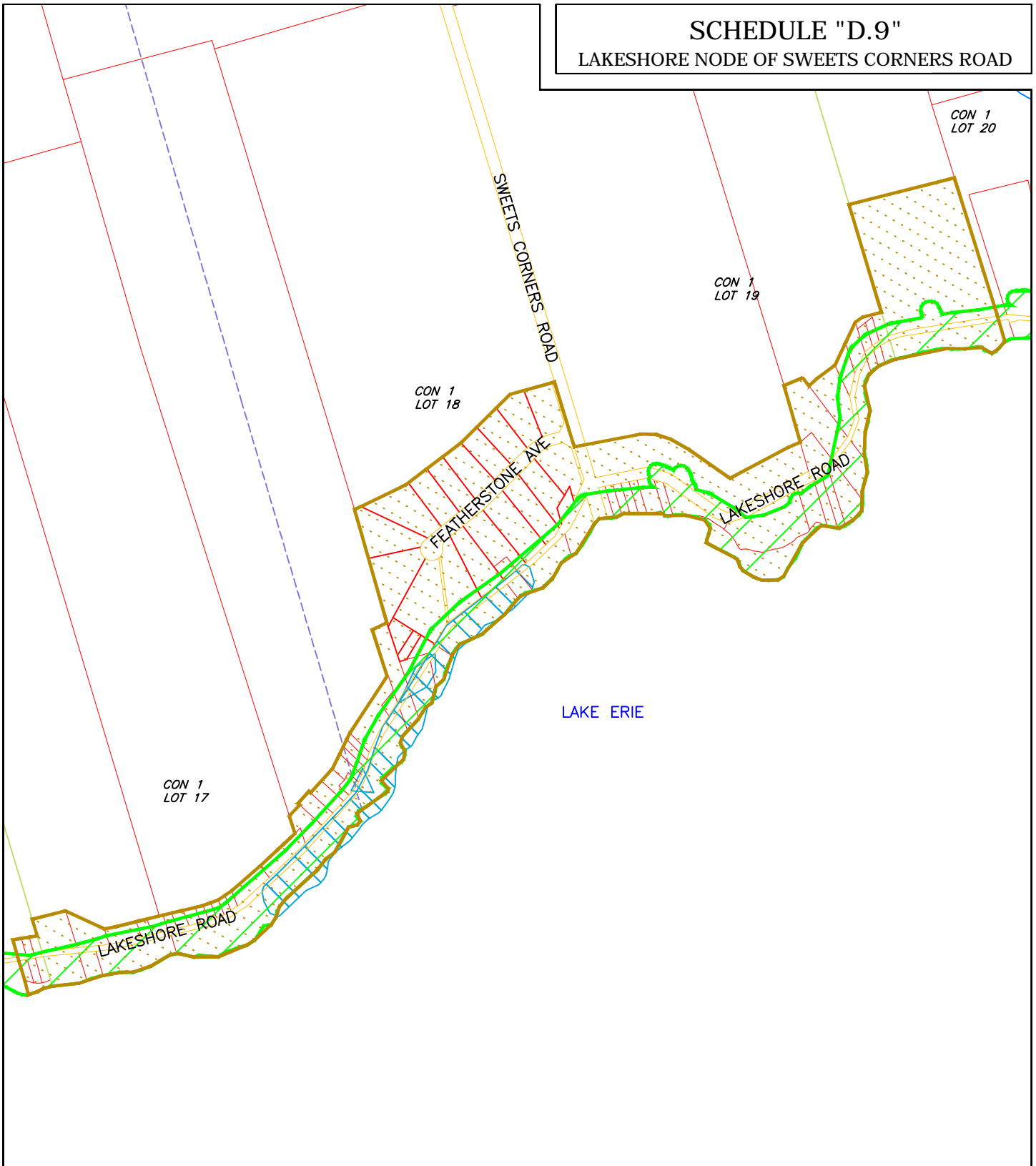
DECISION DATE: JUNE 8, 2009



1 IN = 100 METRES








**SCHEDULE "D.9"**  
**LAKESHORE NODE OF SWEETS CORNERS ROAD**



**LEGEND:**

**NATURAL ENVIRONMENT AREAS**

-  LAKESHORE HAZARD LANDS
-  NATURAL ENVIRONMENT/  
WETLAND AREAS

-  AGRICULTURE
-  WATER COURSE
-  RESORT RESIDENTIAL  
NODE

**HALDIMAND COUNTY  
 OFFICIAL PLAN**

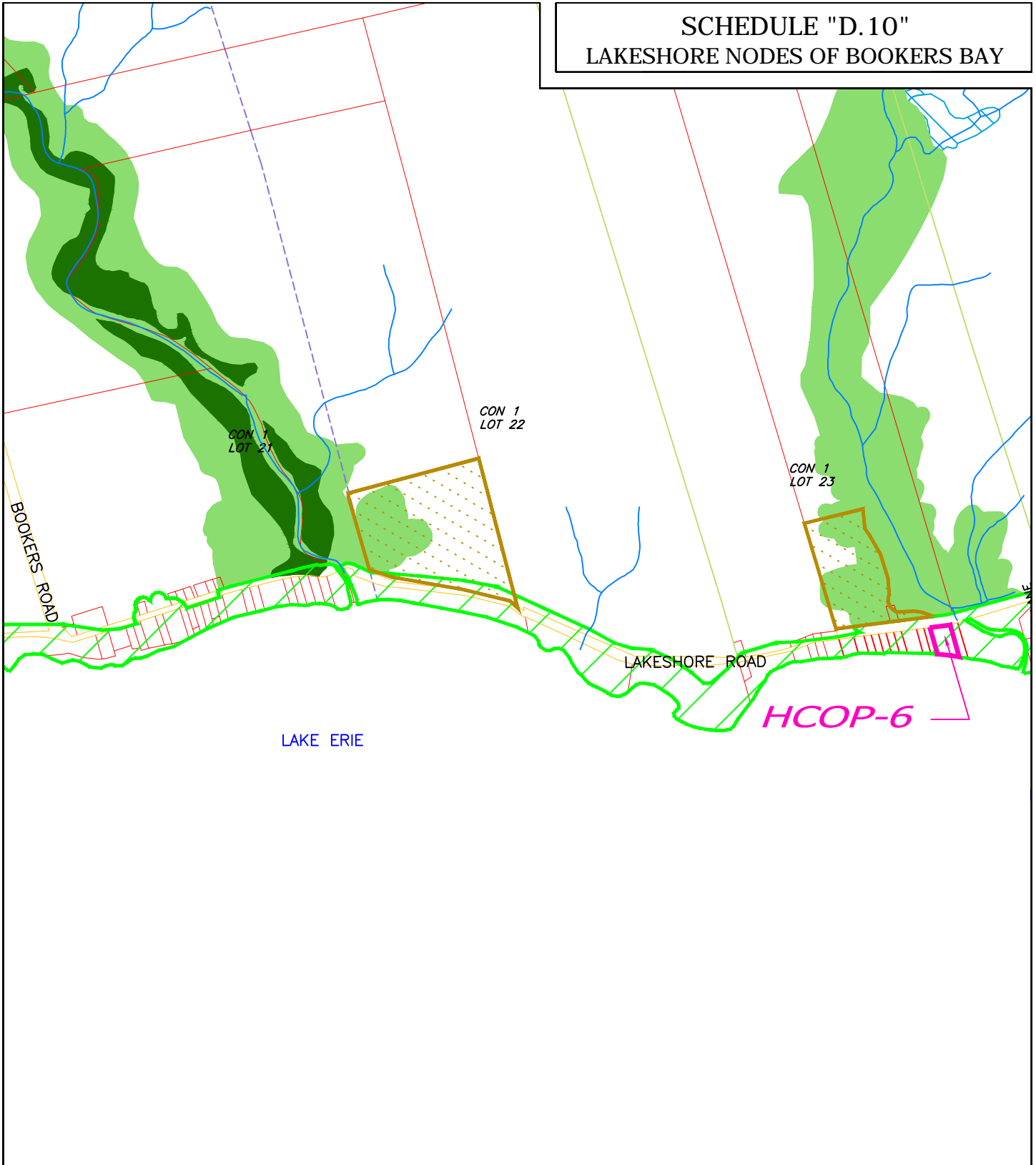
DECISION DATE: JUNE 8, 2009



1 IN = 250 METRES



**SCHEDULE "D.10"  
LAKESHORE NODES OF BOOKERS BAY**



**LEGEND:**

CORE NATURAL ENVIRONMENT AREAS

PROVINCIALY SIGNIFICANT WETLANDS

RIVERINE HAZARD LANDS

NATURAL ENVIRONMENT AREAS

LAKESHORE HAZARD LANDS

NATURAL ENVIRONMENT/WETLAND AREAS

RESORT RESIDENTIAL NODE

AGRICULTURAL

PRIVATE ROAD

WATER COURSE

**HALDIMAND COUNTY  
OFFICIAL PLAN**

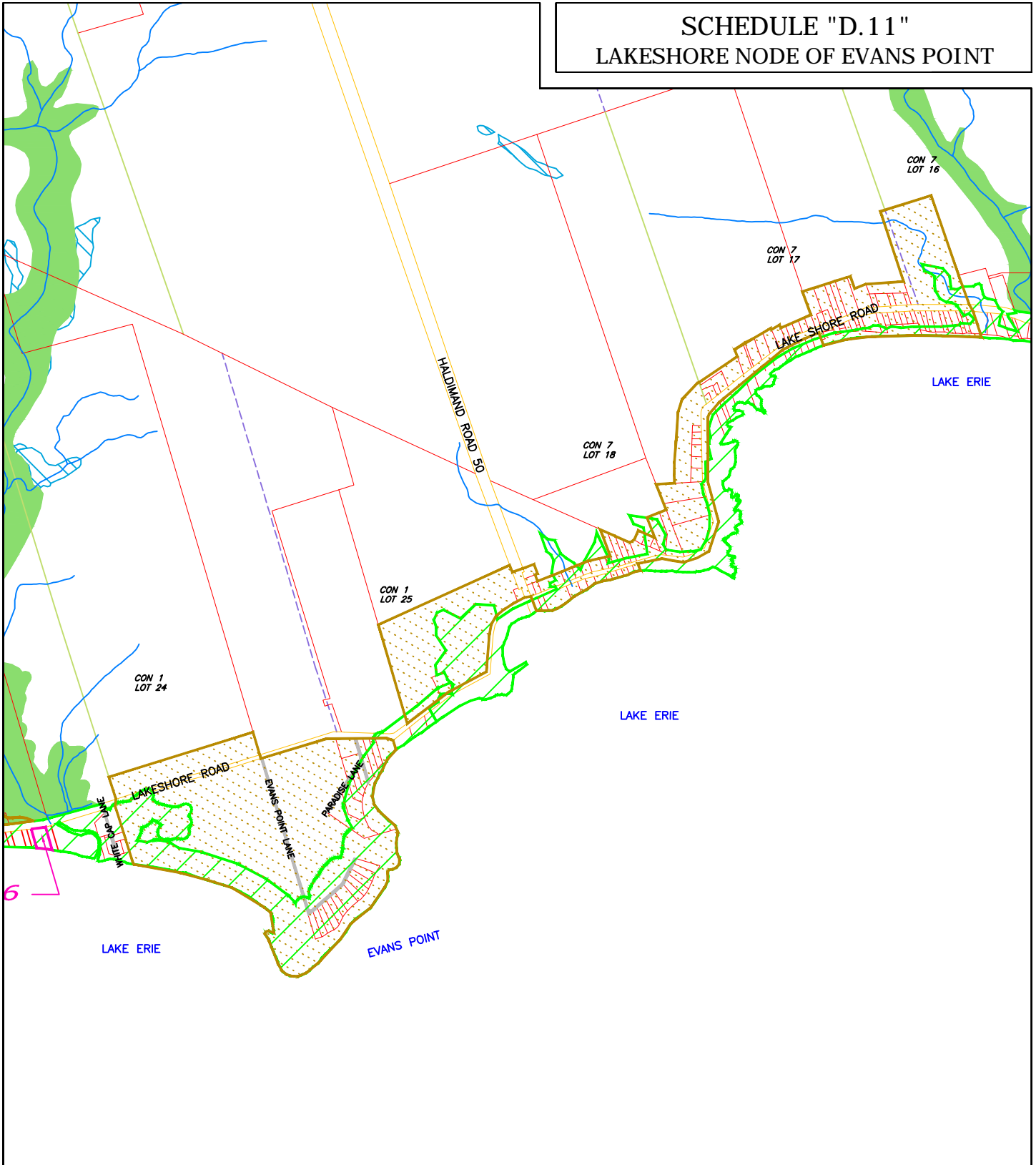
DECISION DATE: JUNE 8, 2009



1 IN = 250 METRES



# SCHEDULE "D.11" LAKESHORE NODE OF EVANS POINT



**LEGEND:**

CORE NATURAL ENVIRONMENT AREAS

RIVERINE HAZARD LANDS

NATURAL ENVIRONMENT AREAS

LAKESHORE HAZARD LANDS

NATURAL ENVIRONMENT/WETLAND AREAS

RESORT RESIDENTIAL NODE

AGRICULTURAL

PRIVATE ROAD

WATER COURSE

## HALDIMAND COUNTY OFFICIAL PLAN

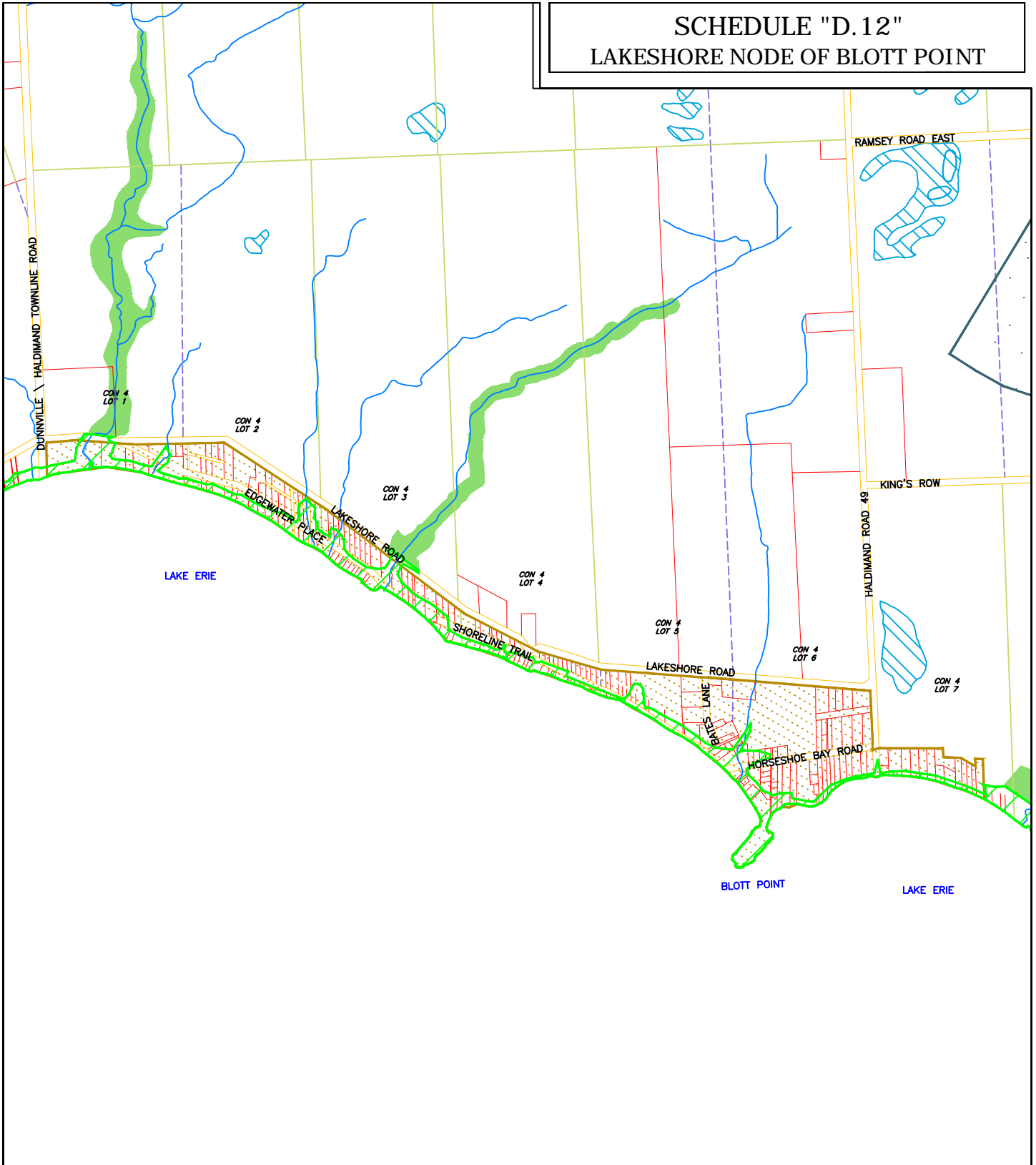
DECISION DATE: JUNE 8, 2009



1 IN = 300 METRES



# SCHEDULE "D.12" LAKESHORE NODE OF BLOTT POINT



## LEGEND:

### CORE NATURAL ENVIRONMENT AREAS

RIVERINE HAZARD LANDS

### NATURAL ENVIRONMENT AREAS

LAKESHORE HAZARD LANDS

NATURAL ENVIRONMENT/WETLAND AREAS



RESORT RESIDENTIAL NODE



AGRICULTURE



MINERAL AGGREGATE  
RESOURCE AREA



PRIVATE ROAD



WATER COURSE

## HALDIMAND COUNTY OFFICIAL PLAN

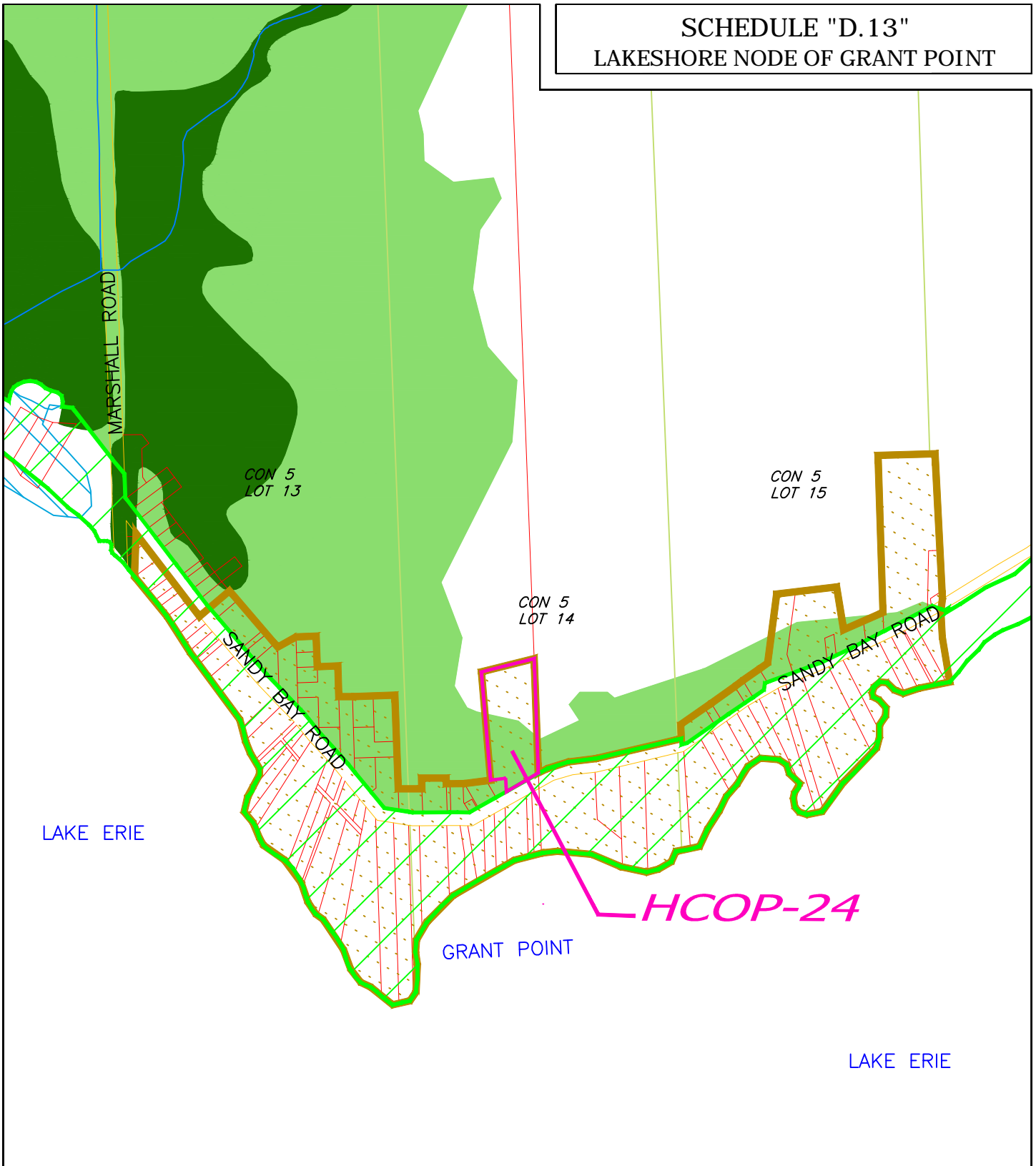
DECISION DATE: JUNE 8, 2009



1 IN = 400 METRES



**SCHEDULE "D.13"  
LAKESHORE NODE OF GRANT POINT**



**LEGEND:**

**CORE NATURAL ENVIRONMENT AREAS**

PROVINCIAL SIGNIFICANT WETLANDS

RIVERINE HAZARD LANDS

**NATURAL ENVIRONMENT AREAS**

LAKESHORE HAZARD LANDS

NATURAL ENVIRONMENT/WETLAND AREAS

SECTION NUMBER

SITE SPECIFIC POLICY

RESORT RESIDENTIAL NODE

RESORT RESIDENTIAL NODE

AGRICULTURAL

AGRICULTURAL

PRIVATE ROAD

PRIVATE ROAD

WATER COURSE

WATER COURSE

**HALDIMAND COUNTY  
OFFICIAL PLAN**

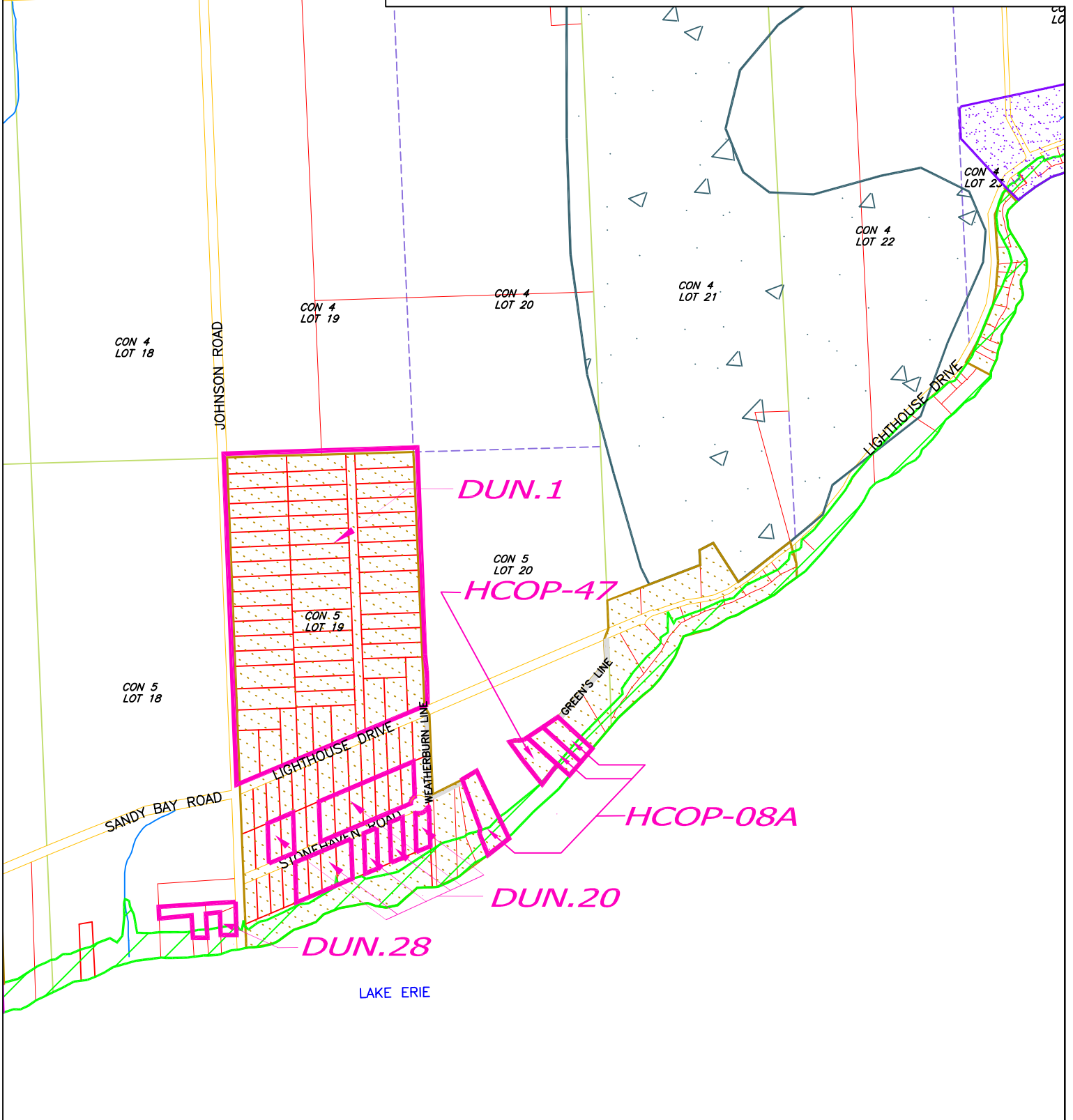
DECISION DATE: JUNE 8, 2009



1 IN = 200 METRES



# SCHEDULE "D.14" LAKESHORE NODES OF JOHNSON ROAD & GREEN'S LINE



## LEGEND:

### NATURAL ENVIRONMENT AREAS

LAKESHORE HAZARD LANDS

RESORT RESIDENTIAL NODE

HAMLET

AGRICULTURE

MINERAL AGGREGATE RESOURCE AREA

PRIVATE ROAD

SITE SPECIFIC POLICY

## HALDIMAND COUNTY OFFICIAL PLAN

DECISION DATE: JUNE 8, 2009

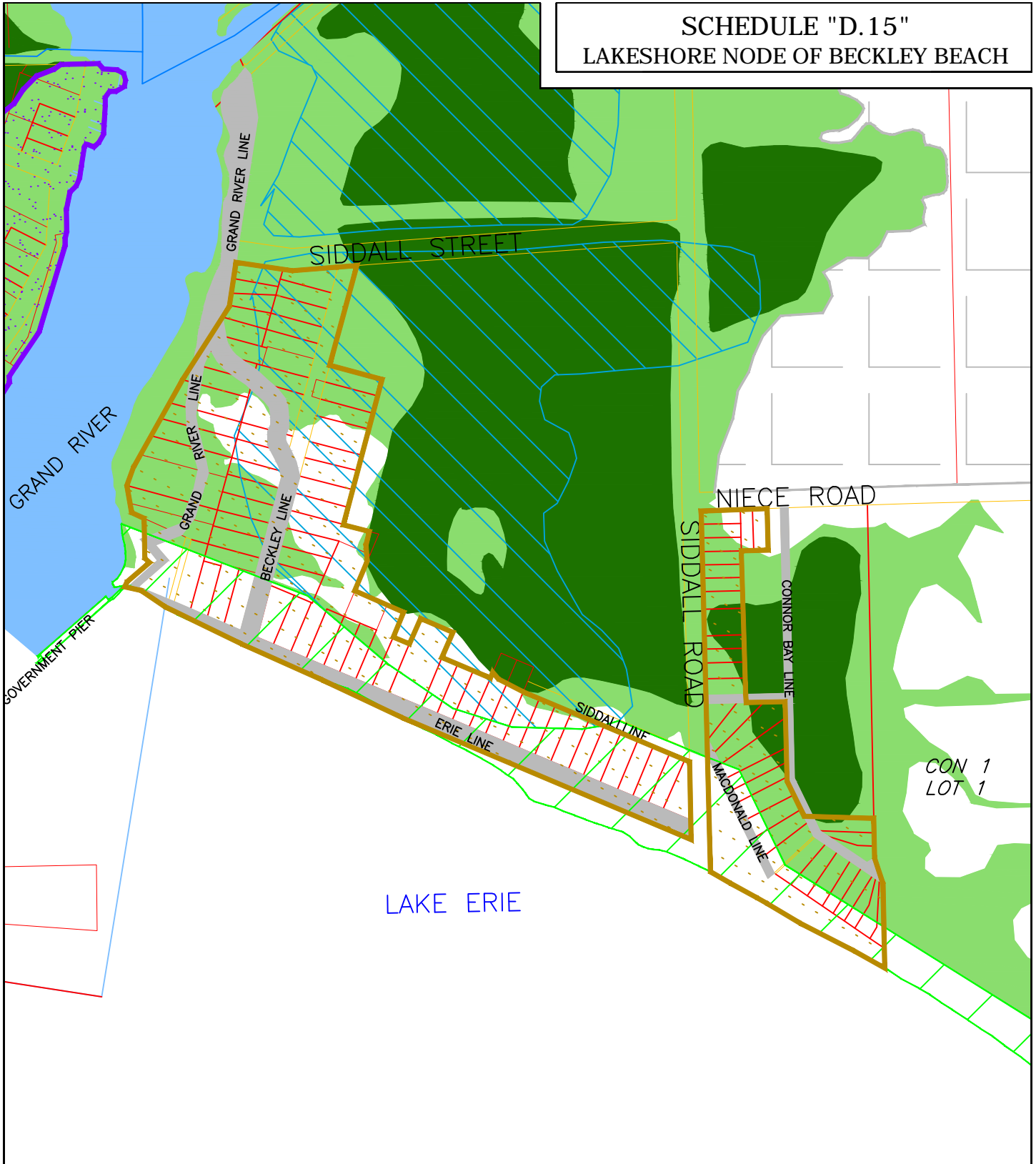


1 IN = 300 METRES





**SCHEDULE "D.15"  
LAKESHORE NODE OF BECKLEY BEACH**



**LEGEND:**

**CORE NATURAL ENVIRONMENT AREAS**

PROVINCIALY SIGNIFICANT WETLANDS

RIVERINE HAZARD LANDS

**NATURAL ENVIRONMENT AREAS**

LAKESHORE HAZARD LANDS

NATURAL ENVIRONMENT/WETLAND AREAS

RESORT RESIDENTIAL NODE

AGRICULTURAL

PRIVATE ROAD

WATER COURSE

**HALDIMAND COUNTY  
OFFICIAL PLAN**

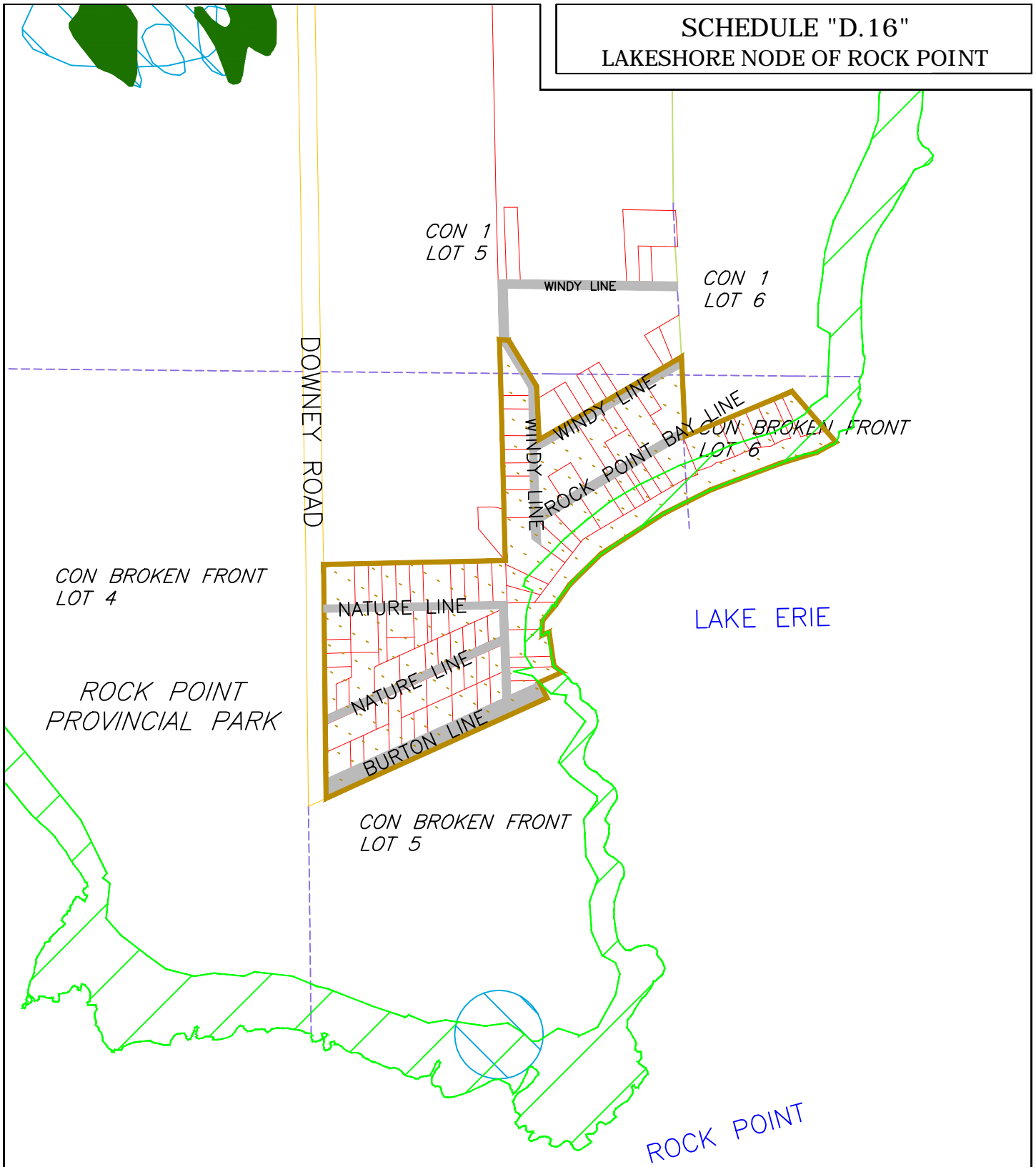
DECISION DATE: JUNE 8, 2009



1 IN = 200 METRES



**SCHEDULE "D.16"  
LAKESHORE NODE OF ROCK POINT**



**LEGEND:**

**CORE NATURAL ENVIRONMENT AREAS**

 PROVINCIALY SIGNIFICANT WETLANDS

**NATURAL ENVIRONMENT AREAS**

 LAKESHORE HAZARD LANDS

 NATURAL ENVIRONMENT/WETLAND AREAS

 RESORT RESIDENTIAL NODE

 AGRICULTURE

 PRIVATE ROAD

**HALDIMAND COUNTY  
OFFICIAL PLAN**

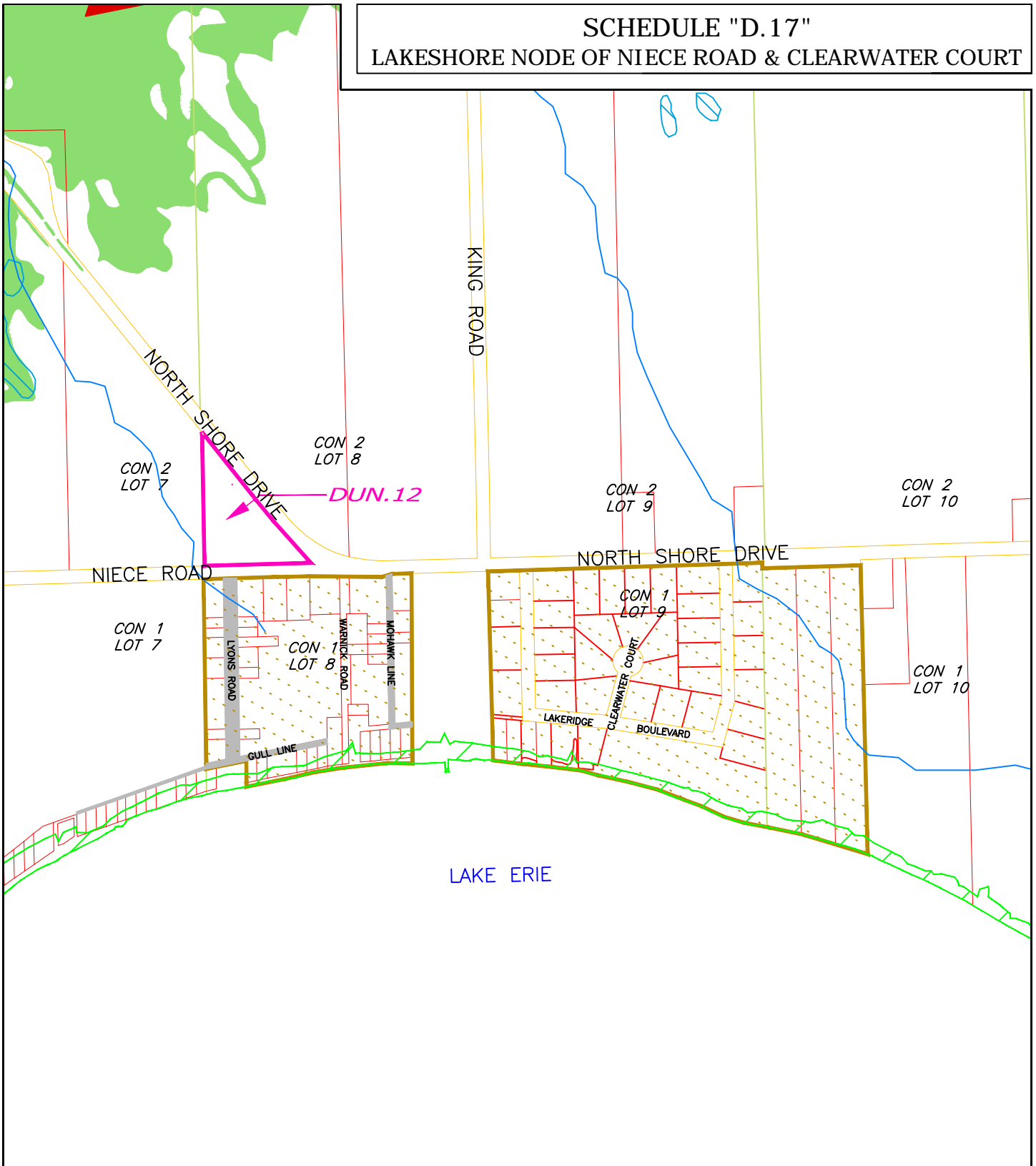
DECISION DATE: JUNE 8, 2009










1 IN = 150 METRES



**SCHEDULE "D.17"**  
**LAKESHORE NODE OF NIECE ROAD & CLEARWATER COURT**



**LEGEND:**

- |  |                                       |   |                      |
|--|---------------------------------------|---|----------------------|
|  | LAKESHORE HAZARD LANDS                |  | AGRICULTURE          |
|  | NATURAL ENVIRONMENT/<br>WETLAND AREAS |  | SITE SPECIFIC POLICY |
|  | RESORT RESIDENTIAL NODE               |  | PRIVATE ROAD         |
|  |                                       |  | WATER COURSE         |

**HALDIMAND COUNTY  
OFFICIAL PLAN**

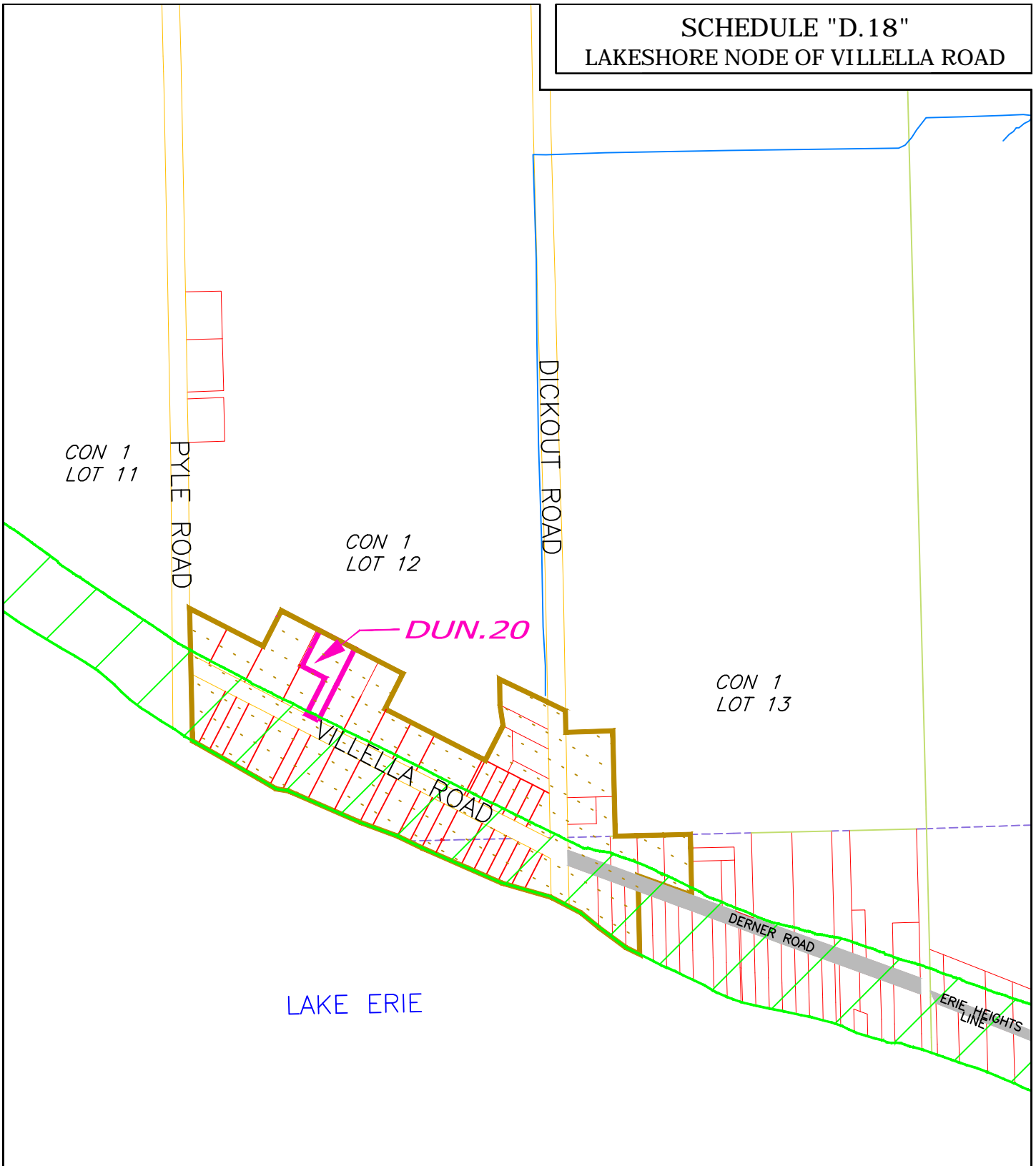
DECISION DATE: JUNE 8, 2009



1 IN = 150 METRES



**SCHEDULE "D.18"  
LAKESHORE NODE OF VILLELLA ROAD**



**LEGEND:**

NATURAL ENVIRONMENT AREAS

 LAKESHORE HAZARD LANDS

 RESORT RESIDENTIAL

 AGRICULTURE

 SITE SPECIFIC POLICY

 PRIVATE ROAD

 WATER COURSE

**HALDIMAND COUNTY  
OFFICIAL PLAN**

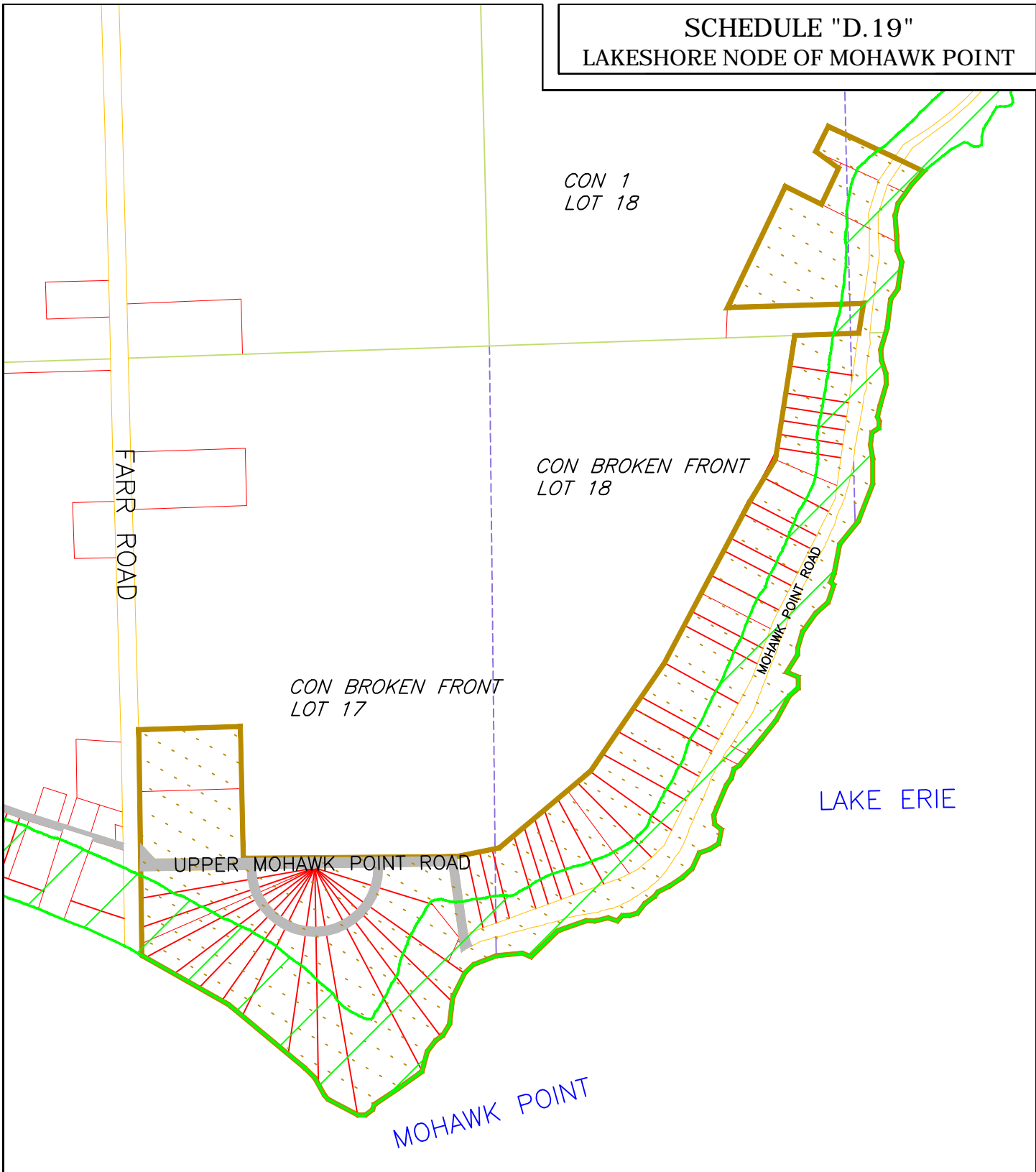
DECISION DATE: JUNE 8, 2009



1 IN = 150 METRES



**SCHEDULE "D.19"  
LAKESHORE NODE OF MOHAWK POINT**



**LEGEND:**

NATURAL ENVIRONMENT AREAS



LAKESHORE HAZARD LANDS



RESORT RESIDENTIAL NODE



AGRICULTURE



PRIVATE ROAD

**HALDIMAND COUNTY  
OFFICIAL PLAN**

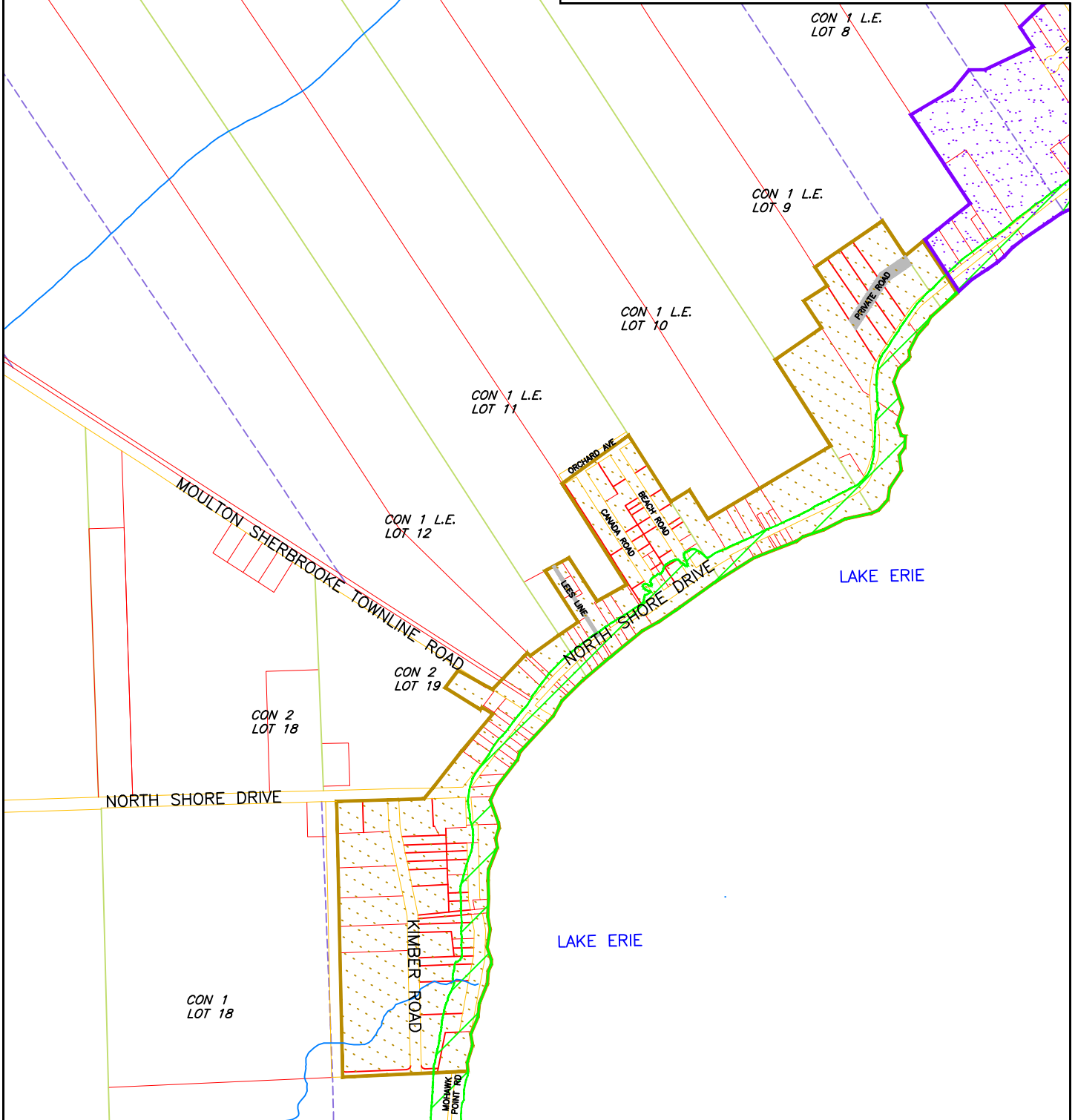
DECISION DATE: JUNE 8, 2009



1 IN = 200 METRES



**SCHEDULE "D.20"  
LAKESHORE NODE OF MOHAWK NORTH**



**LEGEND:**

- |                           |                         |        |              |
|---------------------------|-------------------------|--------|--------------|
| NATURAL ENVIRONMENT AREAS |                         | HAMLET |              |
|                           | LAKESHORE HAZARD LANDS  |        | AGRICULTURE  |
|                           | RESORT RESIDENTIAL NODE |        | PRIVATE ROAD |

**HALDIMAND COUNTY  
OFFICIAL PLAN**

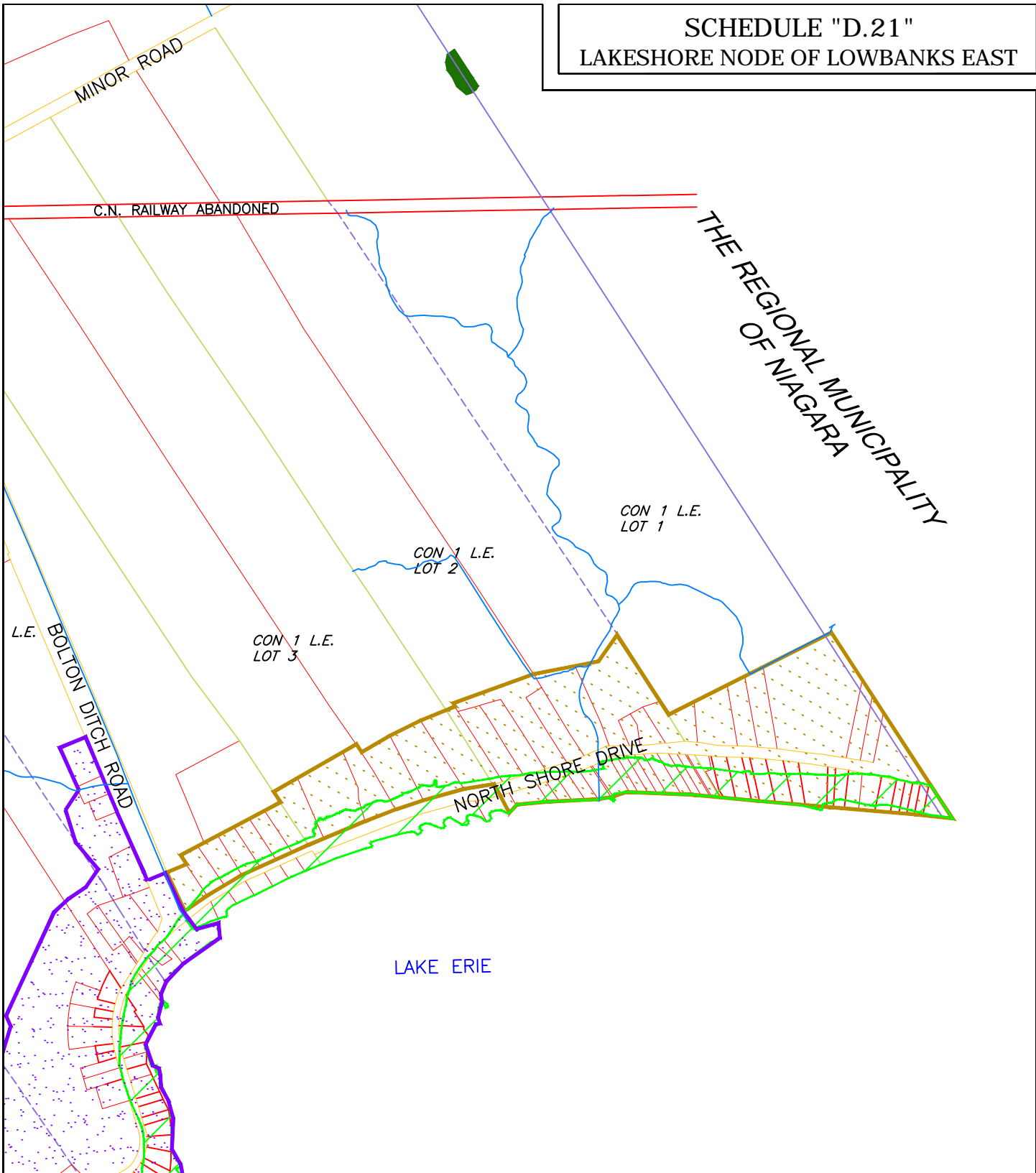
DECISION DATE: JUNE 8, 2009



1 IN = 250 METRES



**SCHEDULE "D.21"**  
**LAKESHORE NODE OF LOWBANKS EAST**



**LEGEND:**

- |                                  |  |                         |
|----------------------------------|--|-------------------------|
| CORE NATURAL ENVIRONMENT AREAS   |  | RESORT RESIDENTIAL NODE |
| PROVINCIALY SIGNIFICANT WETLANDS |  | HAMLET                  |
| NATURAL ENVIRONMENT AREAS        |  | AGRICULTURE             |
|                                  |  | PRIVATE ROAD            |
| LAKESHORE HAZARD LANDS           |  |                         |

**HALDIMAND COUNTY**  
**OFFICIAL PLAN**

DECISION DATE: JUNE 8, 2009



1 IN = 150 METRES

